






Key

-  Order Limits
- Farm Business Occupancy**
-  Business A
-  Business B
-  Business C
-  Business D

Layers: IGP, 2023; Lanpro, 2023
 Base map: Reproduced from Ordnance Survey digital map data © Crown copyright 2023. All rights reserved. License number 0100031673

0 500 1,000 1,500 Metres
 Scale: 1:30,000@ A3

APFP Regulation: 5(2)(a)	Application Doc No. WB6.4.19.4
Ref: P2983_LPR_ZZ_ON_DR_Z_0236	Date: 15/03/2023
Drawn by: AZ	Checked by: DB

Figure 19.4
 West Burton
 Farm Business Occupancy

WEST BURTON SOLAR PROJECT
 Soils and Agriculture
 Environmental Statement (ES)